






**Legend**

-  County Bndry
-  Cities & Towns
-  District Bndry
-  Major Roads
-  Streets & Roads

# 18<sup>th</sup>

Legislative District

Washington State  
Redistricting Commission

505 E. Union Ave.  
P.O. Box 40948 Olympia, WA  
98504-0948  
[www.redistricting.wa.gov](http://www.redistricting.wa.gov)



Legislative district boundaries as adopted by the Washington State Redistricting Commission on December 16, 2001 and as amended by the Legislature on February 8, 2002

**REVISED MAP:**  
The 18th legislative district was one of six districts amended by SCR 8429 and 8430



Data source:  
Redistricting Census 2000 TIGER/Line Files®, Washington

File source:  
FINAL-LEG-2001\_AMEND

